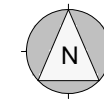




## Transport for London

TfL Operational Property  
Commercial Development  
Windsor House  
42-50 Victoria Street  
SW1H 0TL

286 Long Lane  
Site Ref ID466  
Incl 3m Exclusion Zone



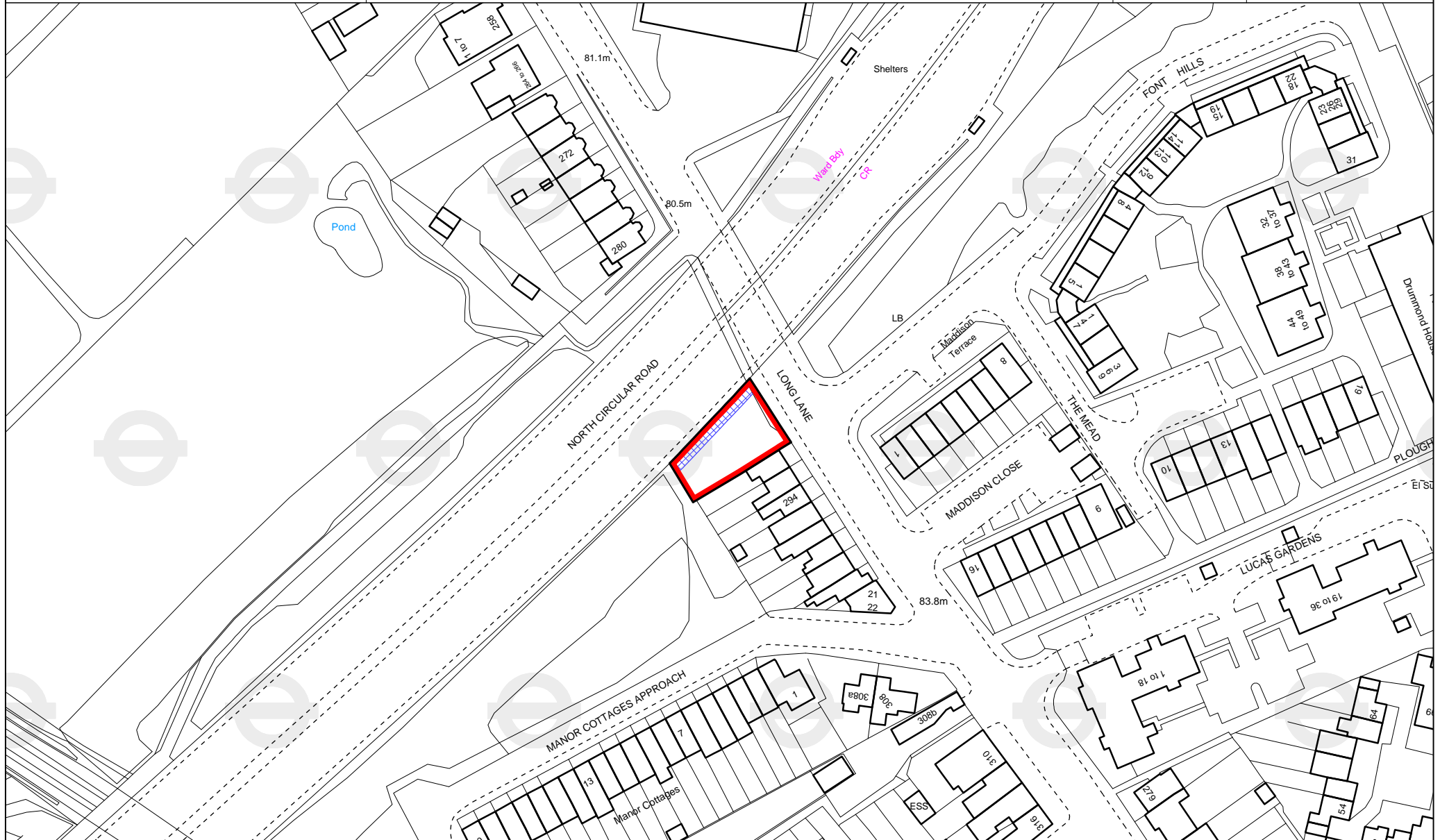
A4 Landscape

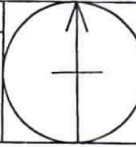
Date : Sep 2017

Initial : REM

File : PAR

Scale : 1/500 at A4



H.M. LAND REGISTRY		TITLE NUMBER		
		AGL 68025		
ORDNANCE SURVEY PLAN REFERENCE	TQ 2690	SECTION	O (Extract) Scale 1/1250	
GREATER LONDON		BOROUGH OF BARNET		© Crown Copyright



ANNEX B: PLAN 2

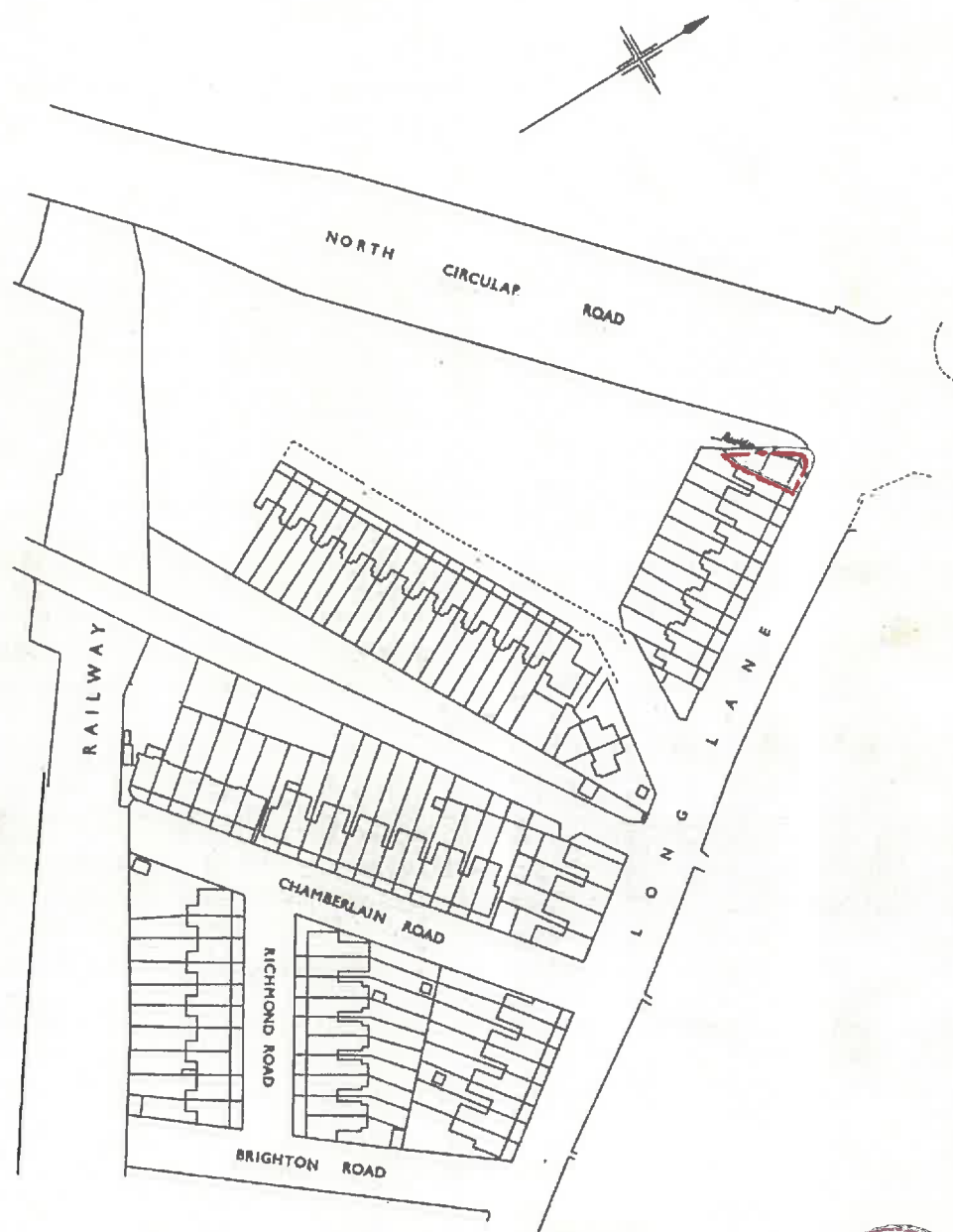
Plan 2

## H. M. LAND REGISTRY GENERAL MAP

MIDDLESEX SHEET TQ 2690 SECTION O  
(NATIONAL GRID)

Scale 1/1250

FINCHLEY PARISH



Old Reference MIDDLESEX XI 4 BP

Crown Copyright Reserved

Filed Plan of Title No. **MX 348082**

This official copy is incomplete without the preceding notes page.

## H. M. LAND REGISTRY GENERAL MAP

MIDDLESEX

SHEET

TQ 2690

SECTION O

( NATIONAL GRID )

Scale 1/1250

FINCHLEY PARISH

Old Reference MIDDLESEX XI 4 BP

Crown Copyright Reserved

Filed Plan of Title No. **MX 382035**



## H. M. LAND REGISTRY GENERAL MAP

MIDDLESEX

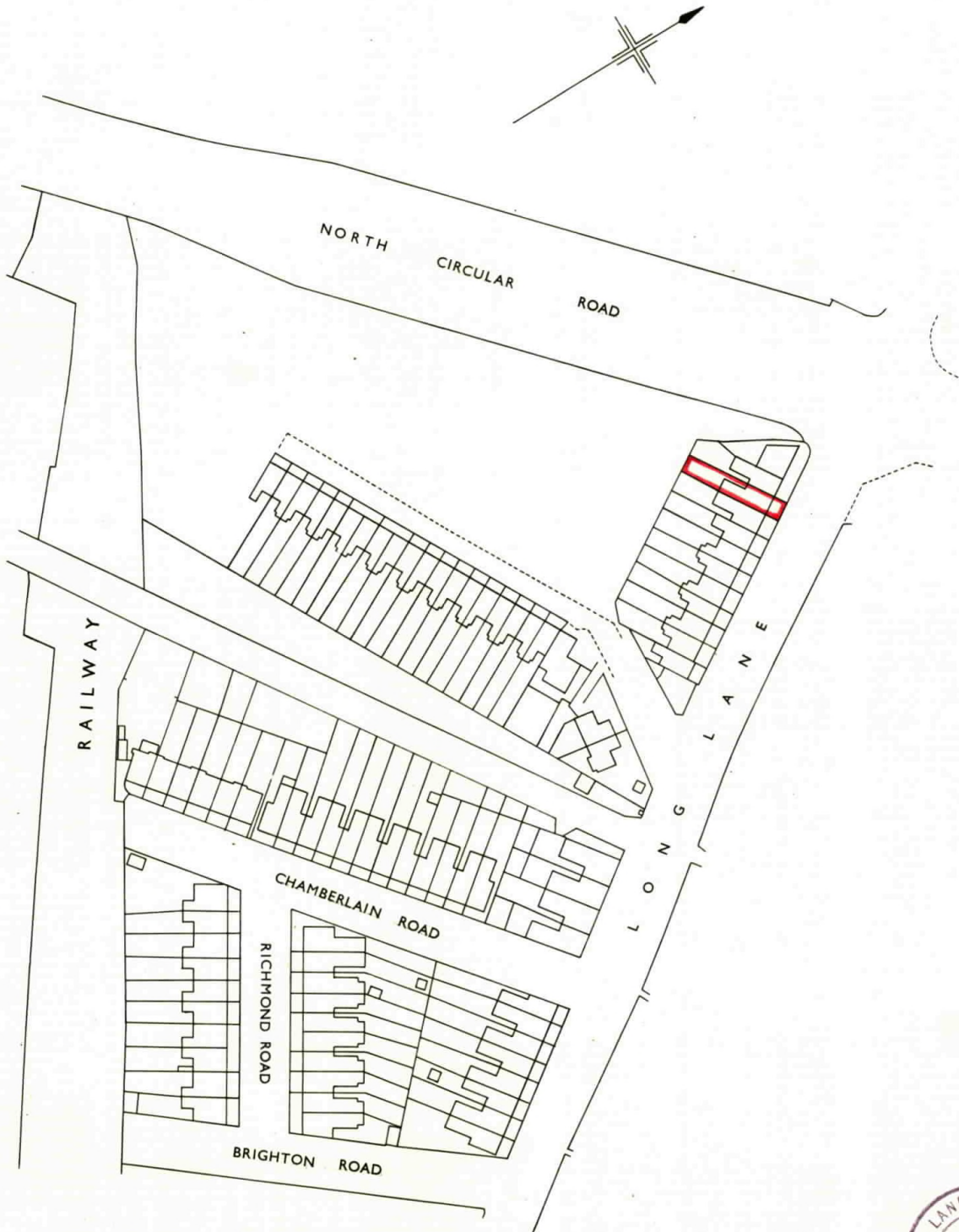
SHEET

TQ 2690

SECTION O

( NATIONAL GRID )

Scale 1/1250

FINCHLEY PARISH

Old Reference MIDDLESEX XI 4 BP

Crown Copyright Reserved



Filed Plan of Title No.

MX 391098

H.M. LAND REGISTRY		TITLE NUMBER		
		<b>MX 104494</b>		
ORDNANCE SURVEY PLAN REFERENCE	COUNTY	SHEET	NATIONAL GRID	SECTION
	GREATER LONDON		TQ 2690	O
Scale: 1/1250			© Crown copyright 1964	

Old Reference MIDDLESEX XI 4 BP

BOROUGH OF BARNET